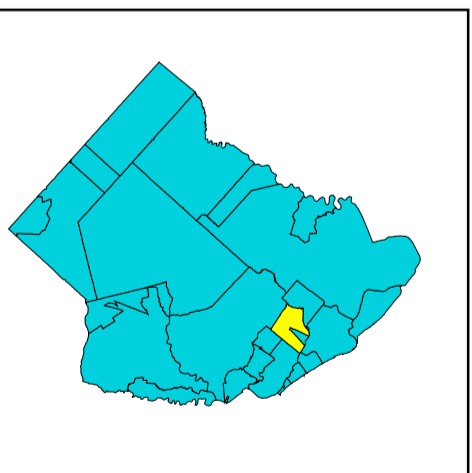
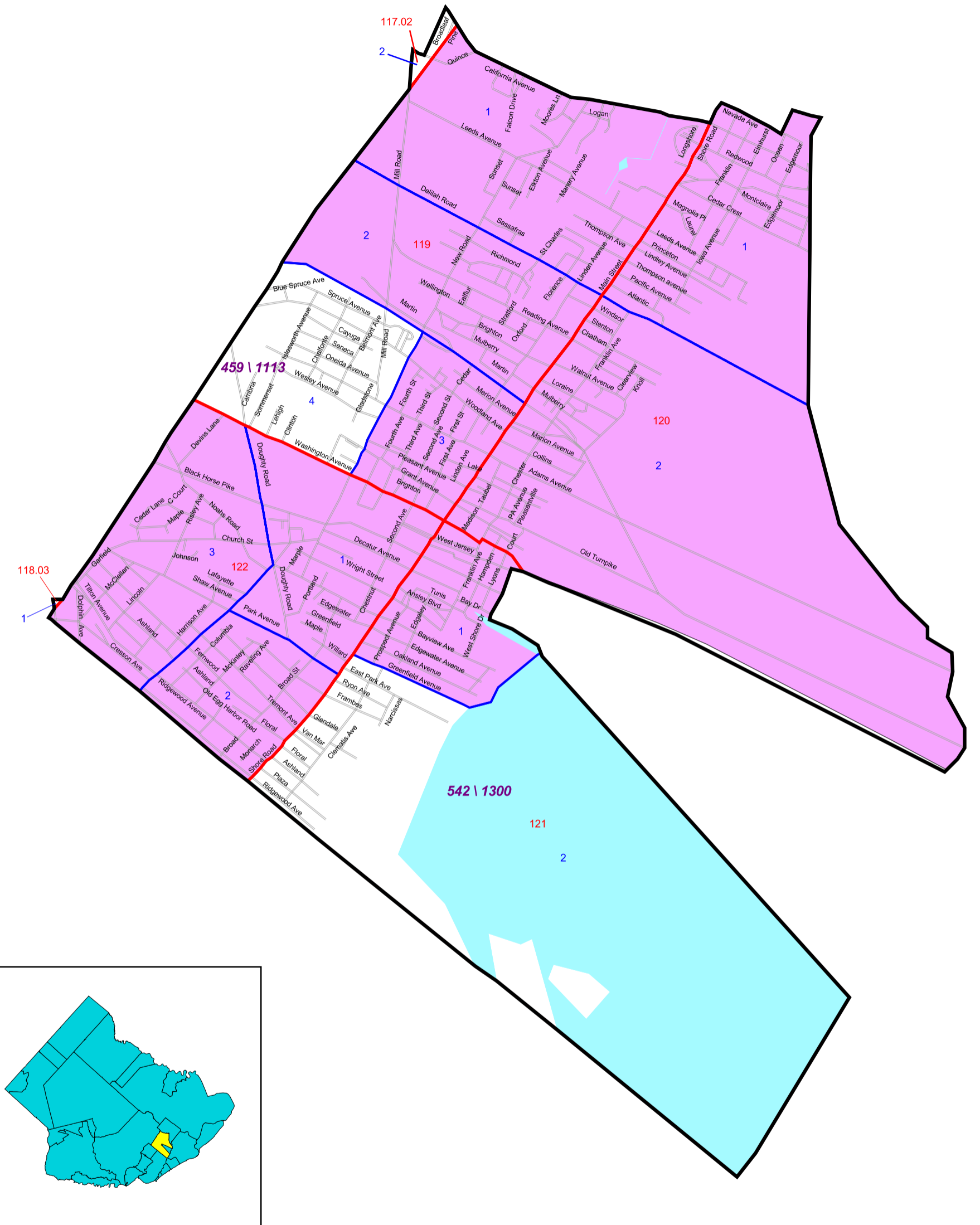



# Pleasantville Census 2000 Tracts and Block Groups











Map Prepared by the Atlantic County  
 Department of Regional Planning & Development  
 Office of Geographic Information Systems  
 Joseph Maher - Department Head  
 Barry Hackett - Director of GIS  
 APRIL 2003

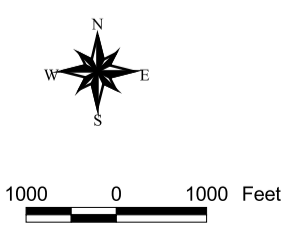


**Dennis Levinson, County Executive**  
**Helen W. Walsh, County Administrator**  
**Atlantic County Board of Freeholders**

*Erik W. Conover, Chairman*  
*Frank Finnelly, Vice Chairman*  
*James A. Carney*  
*Joseph F. Silpene*  
*Steven K. Johnson*  
*Rev. Lawton Nelson, Jr.*  
*James Curcio*  
*Thomas Russo*  
*John W. Risley, Jr.*

### Legend

	Municipality	Text
	Tract	Tract Numbers
	Block Group	Block Group Numbers
	Percentage > 45.1	Low Mod Population Number \
	45.1 - 120	Low Mod Universe Number
	Roadways	Per Block Group
	Streams	
	Water	



'This map is for demonstration purposes only and was not developed in accordance with National Map Accuracy Standards. Any use of this product with respect to accuracy and precision shall be the sole responsibility of the user. The map was developed, in part, using New Jersey Department of Environmental Protection Geographic Information System (GIS) digital data, in conjunction with the Atlantic County Office of Geographic Information Systems, but this secondary product has not been verified by NJDEP and is not state authorized.

The geodetic accuracy and precision of the GIS data contained in this map has not been developed nor verified by a professional licensed land surveyor and shall not be nor is intended to be used in matters requiring delineation and location of true ground horizontal and/or vertical controls.'

Project: pleasantvillefin.apr