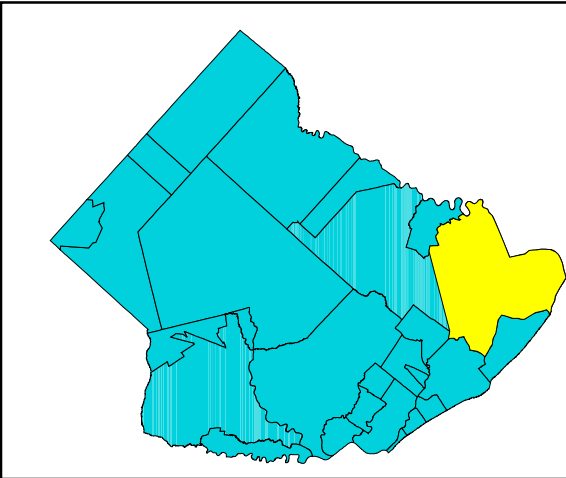
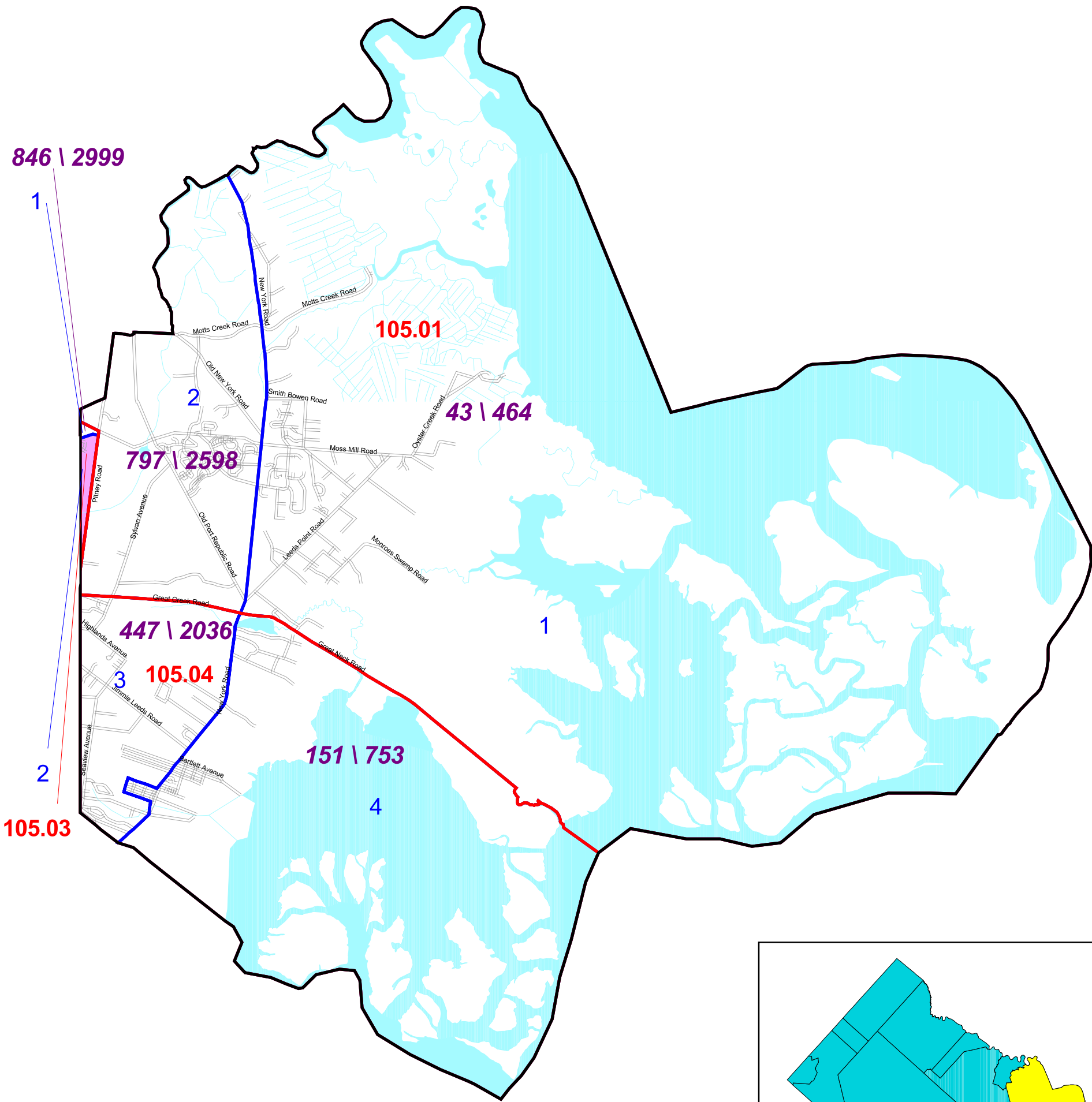


# Galloway Township (East) Census 2000 Tracts and Block Groups



Map Prepared by the Atlantic County  
Department of Regional Planning & Development  
Office of Geographic Information Systems

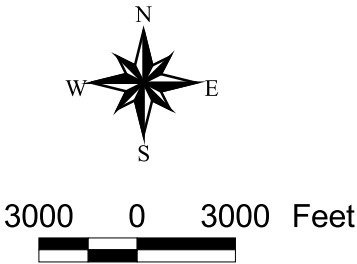
Joseph Maher - Department Head  
Barry Hackett - Director of GIS  
APRIL 2003

**Dennis Levinson, County Executive**  
**Helen W. Walsh, County Administrator**  
Atlantic County Board of Freeholders

Kirk W. Conover, Chairman  
Frank Finnerty, Vice Chairman  
James A. Carney  
Joseph F. Silipena  
Steven E. Johnson  
Rev. Lawton Nelson, Jr.  
James Curcio  
Thomas Russo  
John W. Risley, Jr.

### Legend

	Municipality	Text
	Tract	Tract Numbers
	Block Group	Block Group Numbers
	Percent > 45.1	Low Mod Population Number \
	Roadways	Low Mod Universe Number
	Water	Per Block Group
	Streams	



This map is for demonstration purposes only and was not developed in accordance with National Map Accuracy Standards. Any use of this product with respect to accuracy and precision shall be the sole responsibility of the user. The map was developed, in part, using New Jersey Department of Environmental Protection Geographic Information System (GIS) digital data, in conjunction with the Atlantic County Office of Geographic Information Systems, but this secondary product has not been verified by NJDEP and is not state authorized.

The geodetic accuracy and precision of the GIS data contained in this map has not been developed nor verified by a professional licensed land surveyor and shall not be nor is intended to be used in matters requiring delineation and location of true ground horizontal and/or vertical controls.

Project: galloway twp fin.apr