



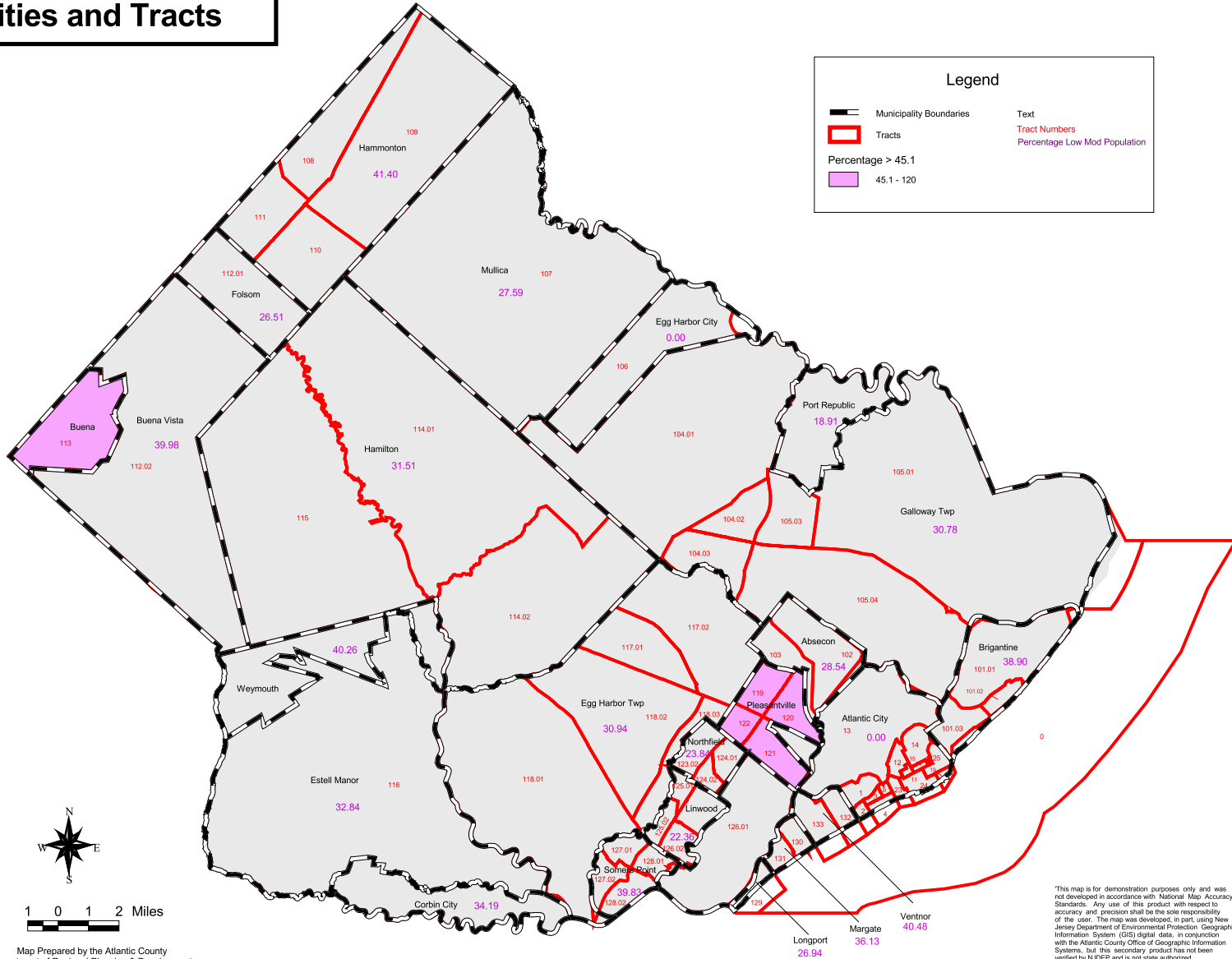



# Atlantic County Census 2000 Municipalities and Tracts

**Legend**

-  Municipality Boundaries
-  Tracts
-  Percentage > 45.1
-  45.1 - 120
- Text**
- Tract Numbers
- Percentage Low Mod Population

**Dennis Levinson, County Executive**  
**Helen W. Walsh, County Administrator**  
**Atlantic County Board of Freeholders**

*Bob W. Casper, Chairman*  
*Frank Pittney, Vice Chairman*  
*James S. Clancy*  
*Joseph P. Fitzgibbon*  
*Steven K. Johnson*  
*Ray, Lawrence Roberts, Jr.*  
*James Curtis*  
*Thomas Russo*  
*John W. Roloff, Jr.*



Map Prepared by the Atlantic County  
 Department of Regional Planning & Development  
 Office of Geographic Information Systems

Joseph Maher - Department Head  
 Barry Hackett - Director of GIS  
 April 2003

\*This map is for demonstration purposes only and was not developed in accordance with National Map Accuracy Standards. Any use of this product with respect to accuracy and precision shall be the sole responsibility of the user. The map was developed, in part, using New Jersey Department of Environmental Protection Geographic Information System (GIS) digital data, in conjunction with the Atlantic County Office of Geographic Information Systems, but this secondary product has not been verified by NJDEP and is not state authorized.

The geodetic accuracy and precision of the GIS data contained in this map has not been developed nor verified by a professional licensed land surveyor and shall not be used in matters requiring definition and location of true ground horizontal and/or vertical controls.

Project: county fin.apr