

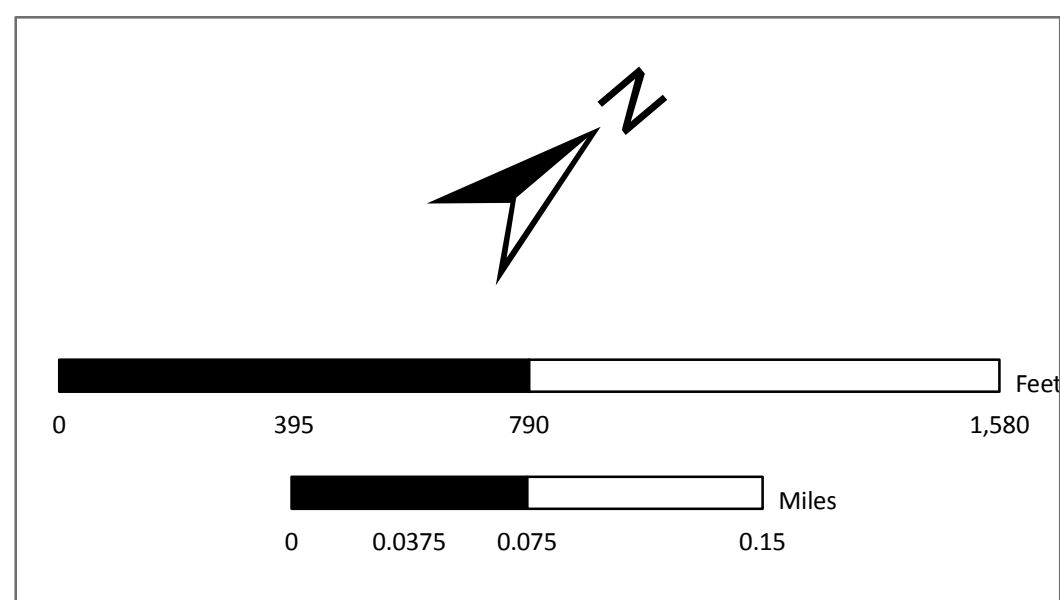
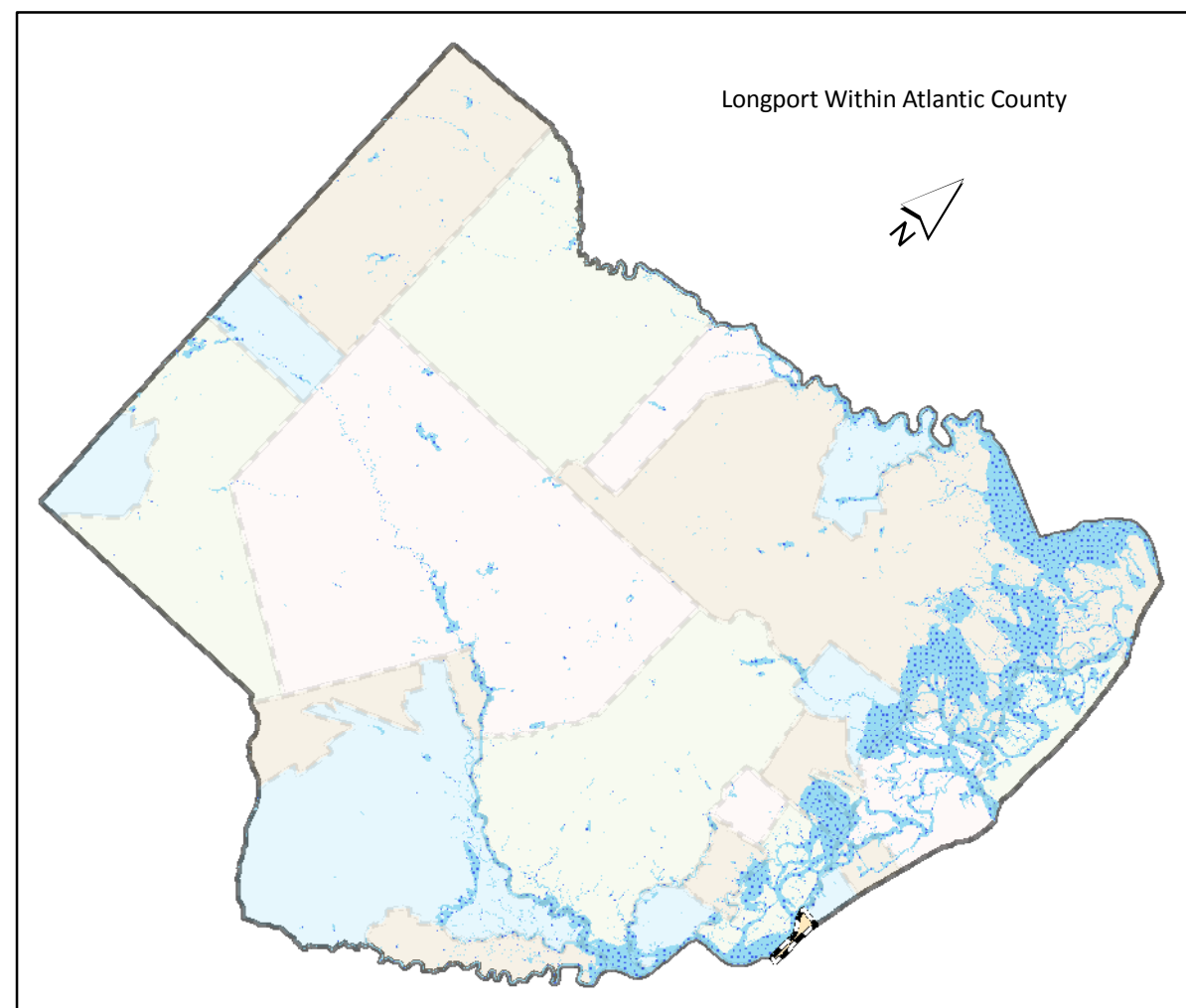
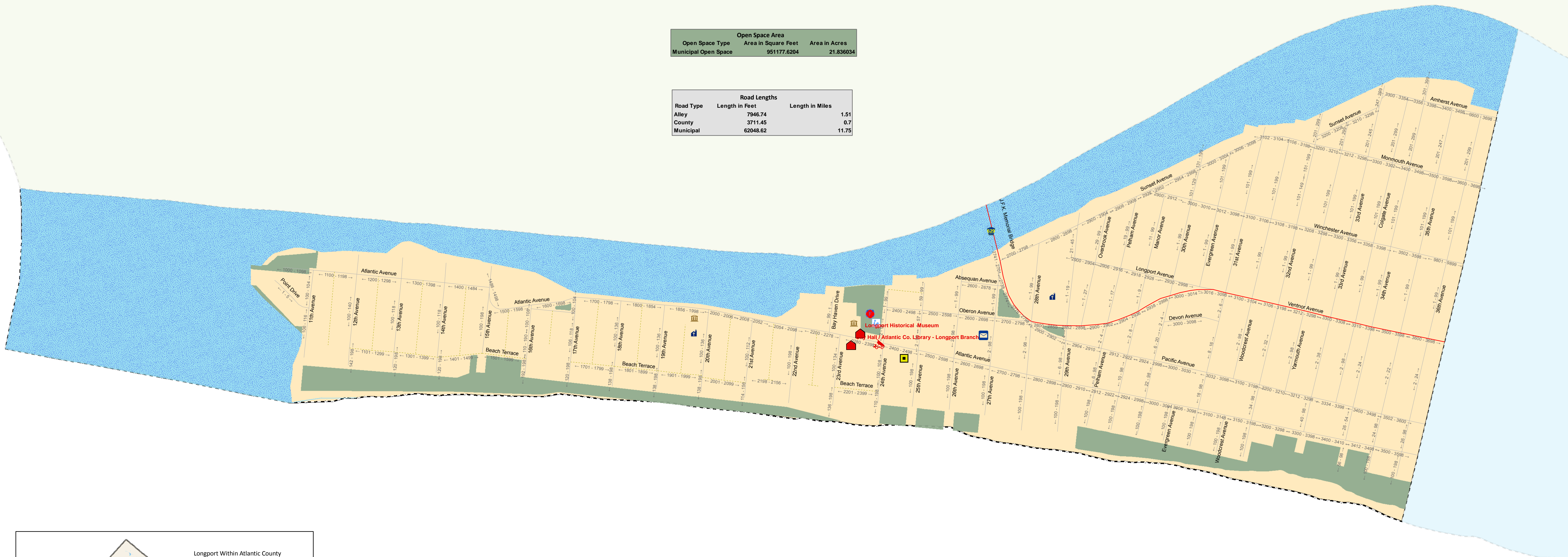


LONGPORT ATLANTIC COUNTY, NEW JERSEY

Area and Population			
Area Square Miles	1990 Population	2000 Population	Estimated 2006 Population
0.57199	1228	1054	1088

Open Space Area		
Open Space Type	Area in Square Feet	Area in Acres
Municipal Open Space	951177.6204	21.836034

Road Lengths			
Road Type	Length in Feet	Length in Miles	
Alley	7946.74	1.51	
County	3711.45	0.7	
Municipal	62048.62	11.75	



Legend

- County Routes
- Municipal Streets
- Other
- - - Alley
- ← → Address Ranges
- Municipal Boundary
- Longport Boundary
- Streams
- Water
- Preserved Land
- Municipal Buildings
- 🚒 Municipal Public Works MUA
- 👮 Police
- 🚒 Fire Stations
- 🚑 Rescue Squad
- 📧 Post Office
- 📖 Library
- Museum
- 🕌 Places of Worship
- Historic Points

This map is for demonstration purposes only and was not developed in accordance with National Map Accuracy Standards. Any use of this product with respect to accuracy and precision shall be the sole responsibility of the user. The map was developed, in part, using New Jersey Department of Environmental Protection Geographic Information System (GIS) digital data, in conjunction with the Atlantic County Office of Geographic Information Systems, but this secondary product has not been verified by NJDEP and is not state authorized. The geodetic accuracy and precision of the GIS data contained in this map has not been developed nor verified by a professional licensed land surveyor and shall not be nor is intended to be used in matters requiring delineation and location of true ground horizontal and/or vertical controls File: Longport